

Maldives Land and Survey Authority,

MINISTRY OF HOUSING AND INFRASTRUCTURE

Ameenee Magu, Maafannu, Male', 20392, Maldives.

Office (PABX): +(960) 3004300, Fax: +(960) 3004254

Email: survey@mhe.gov.mv

Web: www.surveyofmaldives.gov.mv, www.mhe.gov.mv



CONTROL POINT DETAILS		Station Number	PSM 5133
Coordinate Information			
Geodetic		Grid	
WGS 84		UTM Zone 43	
Lat:	04° 21' 46.06965" N	E:	327384.5592m
Long:	73° 37' 28.76139" E	N:	482368.8772m
Ellp Height:		Orth Height:	1.247m
Island Name: K.GASFINOLHU		Date:	29th November 2014

Monument description & method of survey:

- o Type A monument
- o The coordinates (E, N) is Geo referenced using Leica System 1200 GPS
- o Level was determined using tide data provided by MAT.

General site condition & access:

- o PSM5133 was established on arrival jetty head
- o PSM5133 is located in an area which is secure and easy to access and locate

Owner: GLOBAL PVT LTD




Bottom



North



East



Up



South

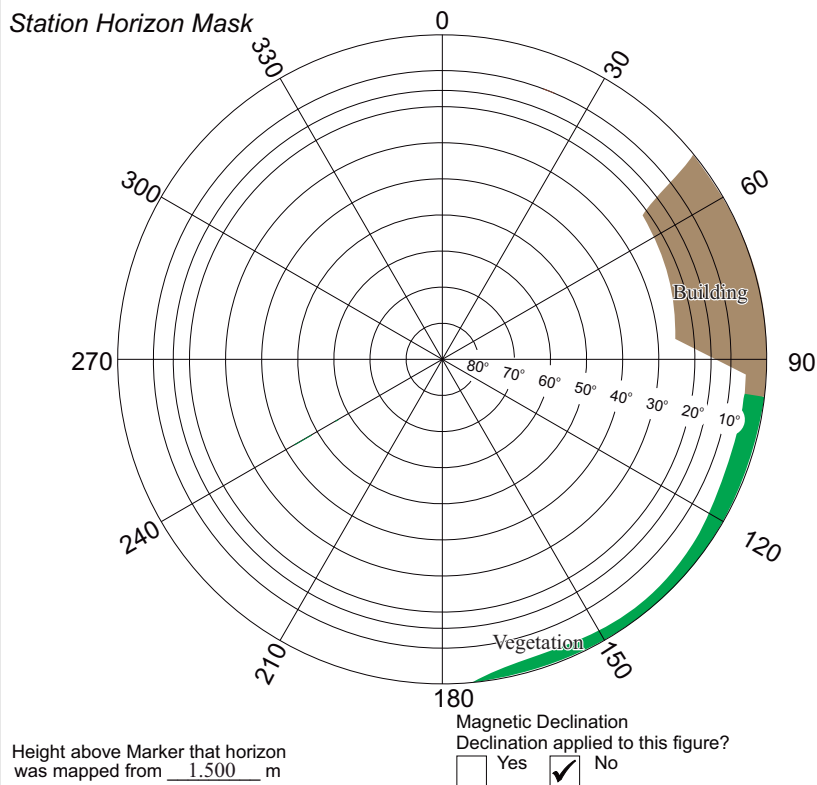
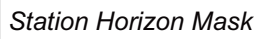


West

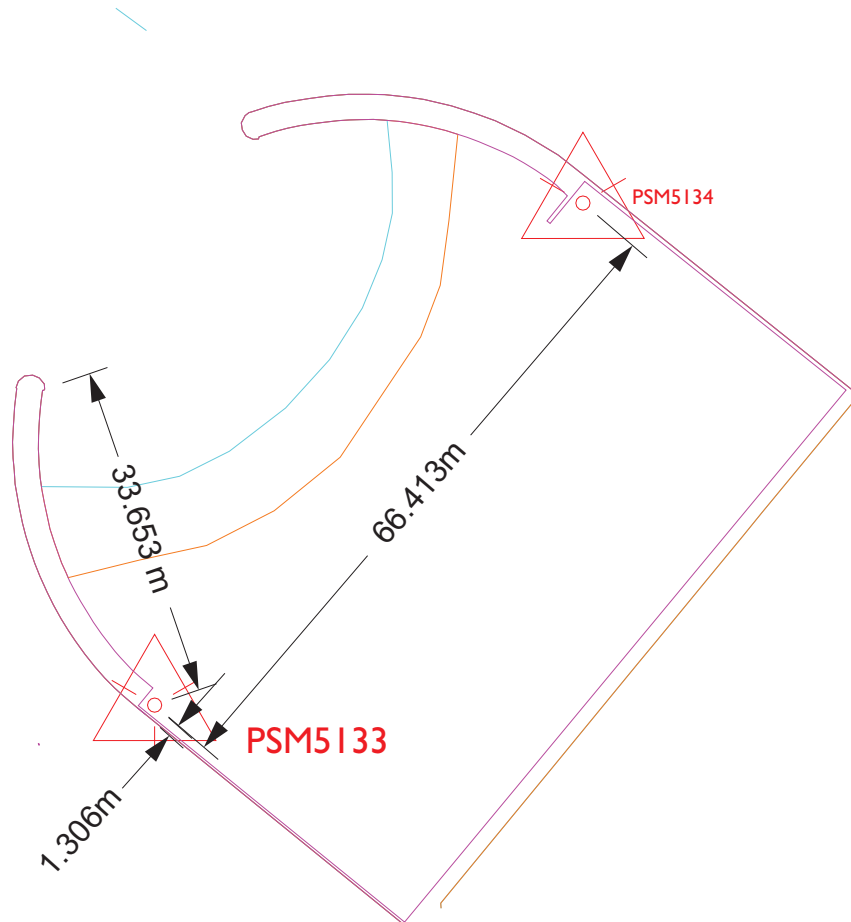
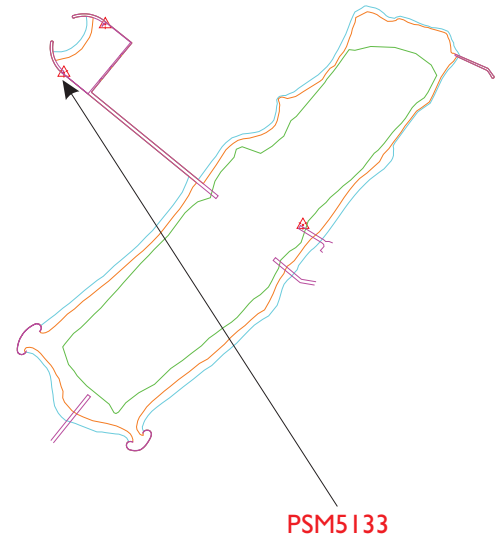
SITE INFORMATION

Station Number

P	S	M	5	1	3	3
---	---	---	---	---	---	---



Locality



North

Sketched by: Shafee

Scale: Not to scale

Date: Nov. 2014

MALDIVES LAND AND SURVEY AUTHORITY, MINISTRY OF HOUSING AND INFRASTRUCTURE, Ameenee Magu, Maafannu, Male', 20392, Maldives,
Office (PABX): +(960) 3004300, Fax: +(960) 3004254, Email: survey@mhe.gov.mv, Web: www.surveyofmaldives.gov.mv, www.mhe.gov.mv

Maldives Land and Survey Authority,

MINISTRY OF HOUSING AND INFRASTRUCTURE

Ameenee Magu, Maafannu, Male', 20392, Maldives.

Office (PABX): +(960) 3004300, Fax: +(960) 3004254

Email: survey@mhe.gov.mv

Web: www.surveyofmaldives.gov.mv, www.mhe.gov.mv



CONTROL POINT DETAILS		Station Number	PSM 5134
Coordinate Information			
Geodetic		Grid	
WGS 84		UTM Zone 43	
Lat:	04° 21' 47.71663" N	E:	347427.6854m
Long:	73° 37' 30.15725" E	N:	482419.3827m
Ellp Height:		Orth Height:	1.284m
Island Name: K.GASFINOLHU		Date: 29th November 2014	

Monument description & method of survey:

- o Type A monument
- o A level double run was recorded using PSM5133 as the base, vertical control levels of PSM5134 was determined from the level circuit

General site condition & access:

- o PSM5134 was established on arrival jetty head
- o PSM5134 is located in an area which is secure and easy to access and locate

Owner: GLOBAL PVT LTD




Bottom



North



East



Up



South



West

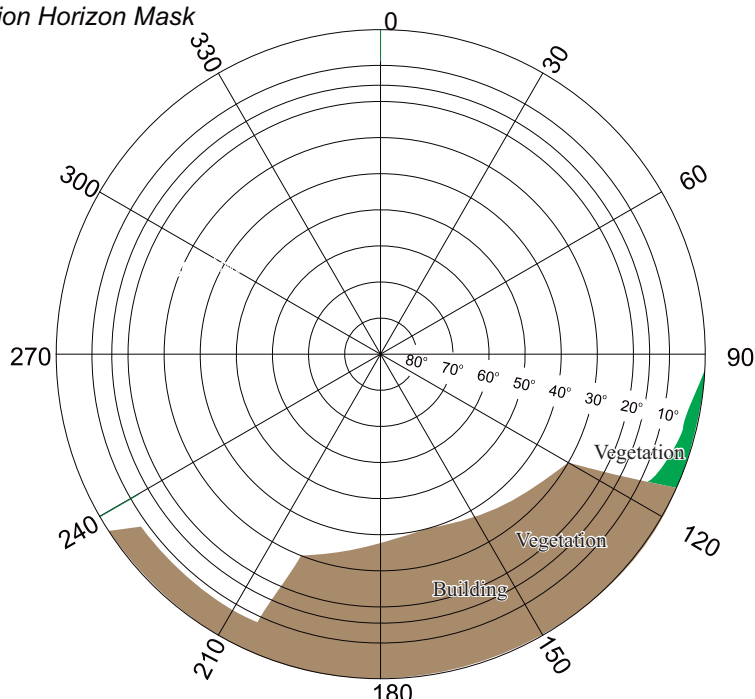
SITE INFORMATION

Station Number

PSM 5134

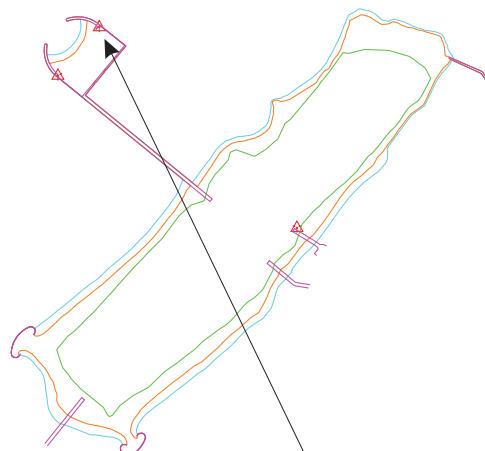
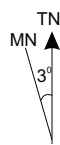
Station Horizon Mask

Locality

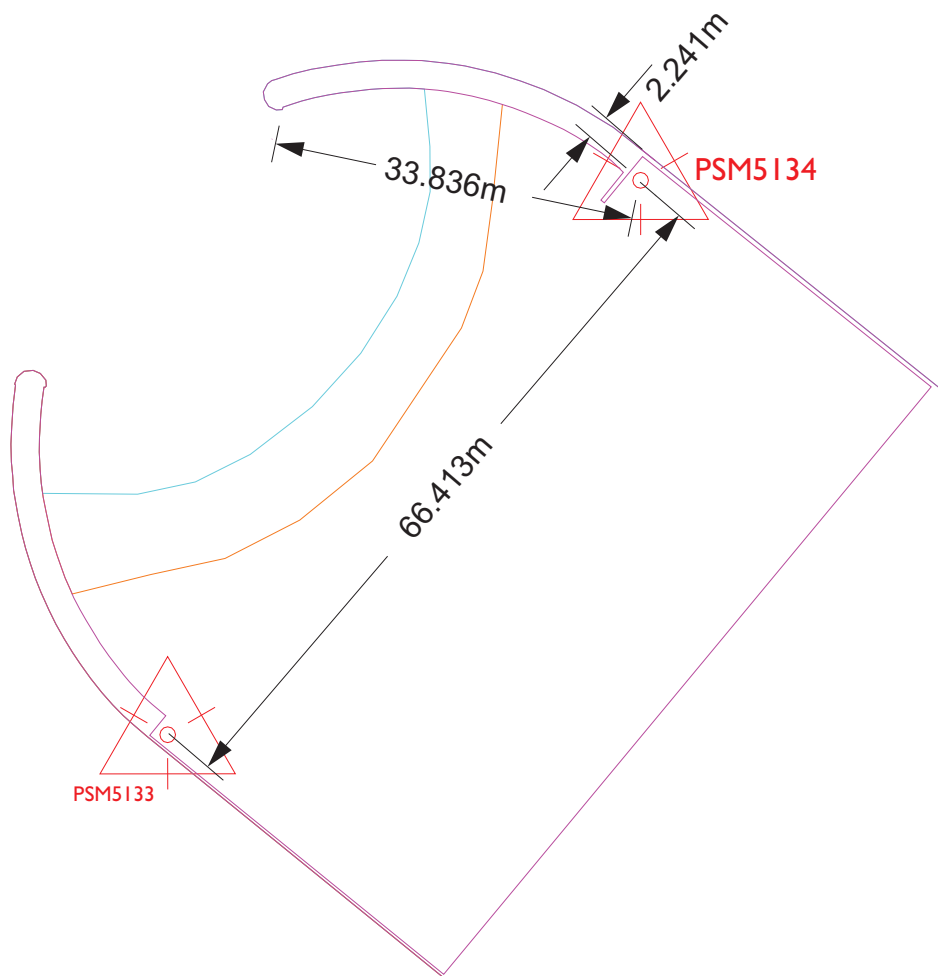


Height above Marker that horizon was mapped from 1.500 m

Magnetic Declination
Declination applied to this figure?
☐ Yes ☒ No



PSM5134



Sketched by: Shafée

Scale: Not to scale

Date: Nov. 2014

Maldives Land and Survey Authority,

MINISTRY OF HOUSING AND INFRASTRUCTURE

Ameenee Magu, Maafannu, Male', 20392, Maldives.

Office (PABX): +(960) 3004300, Fax: +(960) 3004254

Email: survey@mhe.gov.mv

Web: www.surveyofmaldives.gov.mv, www.mhe.gov.mv



CONTROL POINT DETAILS		Station Number	PSM 5135
Coordinate Information			
Geodetic		Grid	
WGS 84		UTM Zone 43	
Lat:	04° 21' 40.92698" N	E:	347633.6724m
Long:	73° 37' 36.85106" E	N:	482210.4731m
Ellp Height:		Orth Height:	1.015m
Island Name: K.GASFINOLHU		Date:	29th November 2014

Monument description & method of survey:

- o Type A monument
- o A level double run was recorded using PSM5133 as the base, vertical control levels of PSM5135 was determined from the level circuit.

General site condition & access:

- o PSM5135 was established on the front of staff accommodation block, near the main restaurant jetty, and close to vegetation line.
- o PSM5135 is located in an area which is secure and easy to access and locate.

Owner: GLOBAL PVT LTD



Bottom



North




East



Up



South



West

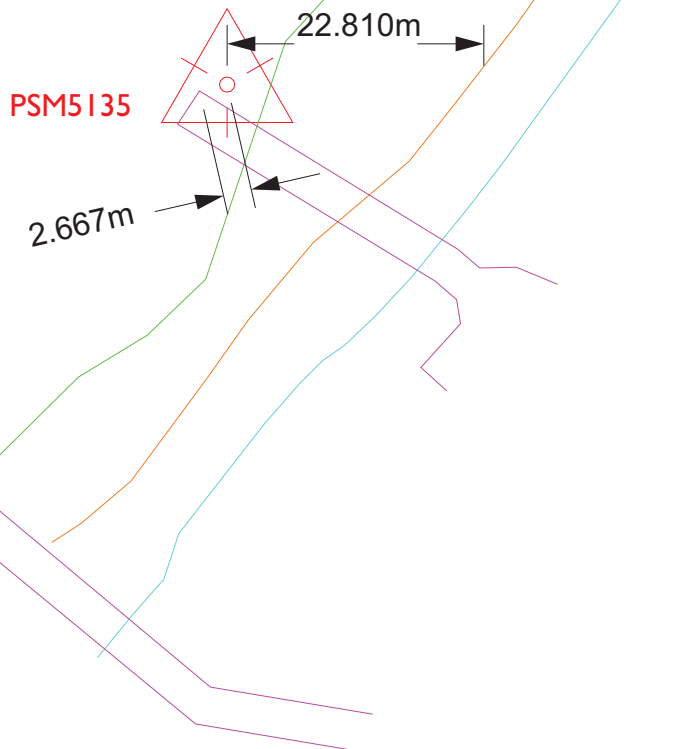
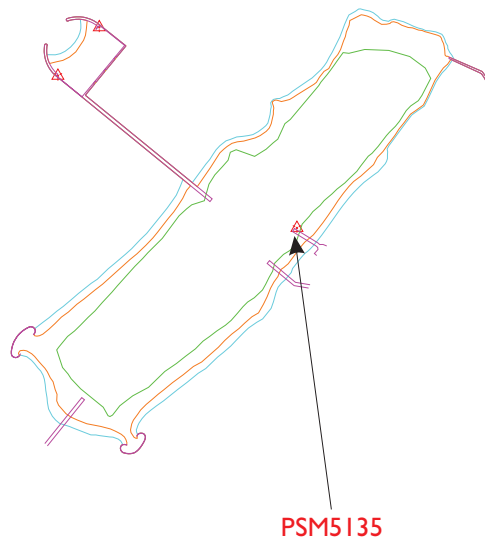
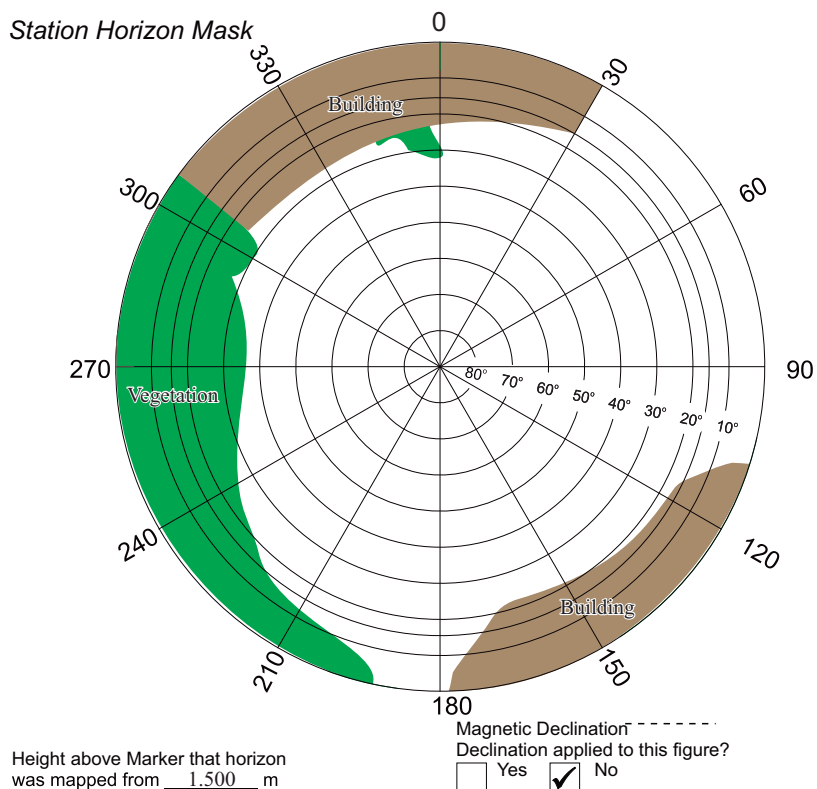
SITE INFORMATION

Station Number

PSM 5135

Station Horizon Mask

Locality



Sketched by: Shafiee

Scale: Not to scale

Date: Nov. 2014